

LISO: Lidar-only Self-Supervised 3D Object Detection

Stefan Andreas Baur^{1,2}, Frank Moosmann¹, and Andreas Geiger^{2,3}

¹ Mercedes-Benz, Germany

² University of Tübingen

³ Tübingen AI Center

Abstract. 3D object detection is one of the most important components in any Self-Driving stack, but current state-of-the-art (SOTA) lidar object detectors require costly & slow manual annotation of 3D bounding boxes to perform well. Recently, several methods emerged to generate pseudo ground truth without human supervision, however, all of these methods have various drawbacks: Some methods require sensor rigs with full camera coverage and accurate calibration, partly supplemented by an auxiliary optical flow engine. Others require expensive high-precision localization to find objects that disappeared over multiple drives.

We introduce a novel self-supervised method to train SOTA lidar object detection networks, requiring only unlabeled sequences of lidar point clouds. We call this trajectory-regularized self-training. It utilizes a SOTA self-supervised lidar scene flow network under the hood to generate, track, and iteratively refine pseudo ground truth. We demonstrate the effectiveness of our approach for multiple SOTA object detection networks across multiple real-world datasets. Code will be released¹.

Keywords: Self-Supervised · LiDAR · Object Detection

1 Introduction

Human developmental research reveals that infants less than one year of age are able to categorize animate and inanimate objects based on observed motion cues and can generalize this categorization to previously unseen objects [27]. Yet, lidar object detectors with SOTA performance are trained using manually selected and categorized annotations. These annotations are very expensive to obtain and become outdated quickly: new lidar sensors are coming to market regularly, and trained SOTA object detectors are sensitive to changes of sensor characteristics, mounting position and other domain gaps [5, 8, 18, 26, 32, 34], even varying object sizes across different countries [29], making existing annotations difficult to transfer, resulting in high re-labeling efforts with each change.

In this paper, we aim at bridging this gap by distilling motion cues observed in self-supervised lidar scene flow into SOTA single-frame lidar object detectors.

¹ <https://github.com/baurst/liso>




Fig. 1: Objects predicted by our method using no manual annotations. Red boxes are ground truth boxes, yellow boxes are predicted by our network.

We introduce a novel and robust self-supervised, easy-to-use method, operating solely on lidar point cloud sequences for easy-to-obtain 360° annotations. No human-annotated bounding boxes, cameras, costly high-precision GPS, or tedious sensor rig calibration is required, which could be especially useful in robotics research where data is often limited (even KITTI [11] only has forward facing cameras) or maintaining a multi-sensor-setup including its calibration is too cumbersome and expensive. Our method trains and runs a self-supervised lidar flow estimator [3] under the hood in order to create motion cues. We show in our experiments that these motion cues are a key factor to the success of our method. Based on the estimated lidar flow we bootstrap initial pseudo ground truth using simple clustering and track optimization. With these mined bounding boxes of *moving* objects we initialize a self-supervised, trajectory-regularized variant of self-training [1] (which is semi-supervised in its original form): We train a first version of a SOTA object detector, then iteratively re-generate and trajectory-regularize the pseudo ground truth and retrain the detector. Since the single-frame object detector has no concept of motion, it generalizes to detect any *movable* object on the way. Exemplary output of the trained detector, 3D boxes in single-frame point clouds, is depicted in Fig. 1.

Our contribution is a novel self-supervised trajectory-regularized self-training framework for single-frame 3D object detection with the following properties:

- It is based entirely on lidar, i.e. without the limitations of prior works: no cameras, no calibration, no high-precision GPS, no manual annotations.
- It is agnostic w.r.t. the sensor model, mounting pose, and detectors architecture and works with the same set of hyper parameters: We demonstrate this across four different datasets and different SOTA detector networks.
- It is able to generalize from *moving* objects (motion cues) to *movable* objects (final detection results) and significantly outperforms SOTA methods while being simpler.

We show that using motion cues together with trajectory-regularized self-training is key to this success. The code of this approach will be published for easy use and comparison by other researchers.

The paper is organized as follows: Sec. 2 discusses related work before the proposed method is described in detail in Sec. 3. Extensive experiments in Sec. 4 show the performance of our method before we conclude in Sec. 5.

2 Related Work

2.1 Single Frame Lidar 3D Object Detection

Object detectors operating on 3D point clouds are an active research field. The currently best-performing ones are using deep neural networks trained via supervised learning and can be categorized by their internal representation: Some networks operate on points directly like PointRCNN [21], 3DSSD [35], and IA-SSD [39]. Others project the points either to a virtual range image [13, 14, 25] or into a voxel representation like VoxelNet [40], PointPillars, CenterPoint [36], and Transfusion-L [2]. However, all aforementioned methods require large human-annotated datasets in order to perform well and obtaining such annotations is very expensive. We address this problem in this paper, enabling training of SOTA object detectors using pseudo ground truth.

2.2 Object Distilling from Motion Cues

Multiple approaches have been suggested which leverage motion cues from lidar frame pairs in order to detect *moving* objects. Using the assumption of local geometric constancy, they decompose dynamic scenes into separate moving entities by applying as-rigid-as-possible optimization. Examples of these are the works by Dewan et al. [7], RSF [6] and OGC [23]. The two former methods are optimization-based whereas OGC uses these constraints as loss-function to self-supervise a segmentation network. Although these methods avoid the need for expensive labels, in contrast to our method they tend not to work well in low-resolution areas, they are typically slow, and can only detect *moving* but not *movable* (*i.e.* static but potentially moving) objects.

2.3 Pseudo Ground Truth for Object Detection

Different approaches have been proposed to mine pseudo ground truth for training object detectors: Najibi et al. [15] and Seidenschwarz et al. [19] use motion cues similar to section 2.2 in order to distill *moving* objects as pseudo ground truth and use it to train an object detector. [15] runs optimization for each frame pair to obtain lidar scene flow, clusters points, fits boxes, tracks them using a Kalman Filter and finally refines them on ICP-registered point clouds. [19] optimizes a clustering algorithm on motion cues through message passing which they then apply to segment point clouds into a set of instances and subsequently

fit boxes. As shown in [19], and in contrast to our approach, both methods suffer from a large performance gap between *moving* and *movable* objects. We demonstrate that our method does not suffer from this gap.

[12], [22] were the first to *iteratively* apply a detection, tracking, retraining paradigm to autonomous driving (AD) data. They build upon consistency constraints between object detectors which they train in the lidar and camera domain, making use of an optical flow network which is trained using supervision. The approach requires a calibrated sensor rig with possibly large camera coverage, IMU, and precision GPS. Similarly, [30] uses video sequences together with lidar scene flow to jointly train a camera and a lidar object detector. MOD-EST [33, 37] does not require coverage by calibrated cameras, but instead adds the additional requirement to having multiple lidar recordings of the same location in order to identify objects that vanished over time. With such demanding requirements, these approaches are not easy to use and are partially unsuited for popular AD datasets.

Oyster [38] is the approach most similar to ours. It uses DBSCAN [9] on lidar point clouds to initialize pseudo ground truth. Clusters are then tracked using forward-and-reverse tracking in sensor coordinates (i.e. without consideration for ego motion), using a complex policy for confidence-based track retention. After training an object detector on close range data, they employ zero-shot generalization to the far range data, track again and iteratively retrain the detector. In their experiments they use different hyperparameters for different datasets. Our method, in contrast, explicitly considers sensor motion, produces much cleaner initial proposals by leveraging a self-supervised lidar scene flow network, does not require zero-shot-generalization from near-to-far-field, and works with current SOTA object detectors. We show on multiple datasets that our method outperforms [38], that it works robustly with the same set of hyper-parameters and also generalizes well to detect *movable* objects. Additionally, we will release our code to facilitate further research on this topic.

3 Method

A general overview of our method is sketched in Fig. 2 and some steps are illustrated in Fig. 3. As input, we take raw (unlabeled) point cloud sequences and undergo three stages, all of which are detailed in the following: Preprocessing of point clouds and lidar scene flow computation (Sec. 3.1), initial pseudo ground truth generation (Sec. 3.2) and repeated training with pseudo ground truth refinement (Sec. 3.3). The final output of the method is a trained object detector which can detect *movable* objects in raw single-frame point clouds.

3.1 Preprocessing

We preprocess the raw input point clouds as follows:

Ground Removal: First, we remove distracting ground points from each single point cloud using JCP [20], which is a simple, robust, yet effective algorithm to remove ground points using changes in observed height above ground.

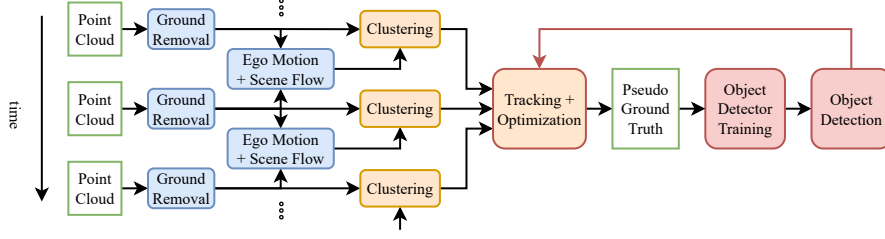


Fig. 2: Overview of the proposed method. Point cloud sequences are preprocessed (blue, Sec 3.1), initial pseudo ground truth is created (orange, Sec. 3.2) and the object detector is iteratively trained and pseudo ground truth regenerated (red, Sec. 3.2).

Ego Motion Estimation: Second, we compute ego-motion between neighboring frame pairs using KISS-ICP [28], which is based on a robust version of ICP. The output is a cm-level accurate transformation $\mathbf{T}_{\text{ego}}^{t \rightarrow t+1} \in \mathbb{R}^{4 \times 4}$, describing the ego vehicle position at time $t + 1$ represented in the ego frame from time t .

Lidar Scene Flow Estimation: Third, we compute lidar scene flow between neighboring frame pairs resulting in a flow vector $\mathbf{f}_i = (dx, dy, dz)$ for every point i in the first point cloud \mathcal{P}^t . We chose to use SLIM [3] as its code is readily available, it is easy to use, features fast inference, and produces SOTA results. The network is trained self-supervised on raw point cloud sequences, minimizing a k-nearest-neighbor loss between forward and time-reversed point clouds.

The components of our preprocessing steps (Ground Removal, Ego Motion Estimation, Lidar Scene Flow Estimation) have been selected for robustness and are all used with their default parameters from their respective publications.

3.2 Initial Pseudo Ground Truth Generation

The aim of our method is to mine pseudo ground truth for training a 3D lidar object detector. For a single point cloud \mathcal{P}^t (consisting of $n \in \mathbb{N}$ points \mathbf{p}_i , $\mathbf{p}_i \in \mathcal{P}^t$) this ground truth is a set of 3D bounding boxes \mathcal{B} with confidences representing the objects at time t :

$$\mathcal{B}^t = \{\mathcal{B}_j^t, j \in \mathbb{N}\} = \{(x, y, z, l, w, h, \theta, c)_j\} \quad (1)$$

Here, $(x, y, z) = \mathbf{x}$ define the center position, (l, w, h) the length, width and height, θ the heading (orientation around up axis), and c the confidence for a single box.

The key success factor of our method is to focus on a high precision (and potentially low recall) of the initial set of bounding boxes in order to avoid "wrong" objects to negatively influence the object detector. We achieve this by leveraging shape, density, and especially motion cues to robustly identify *moving* objects solely (see also top-right of Fig. 3). Sec. 3.3 targets at generalizing these to *movable* objects later on.

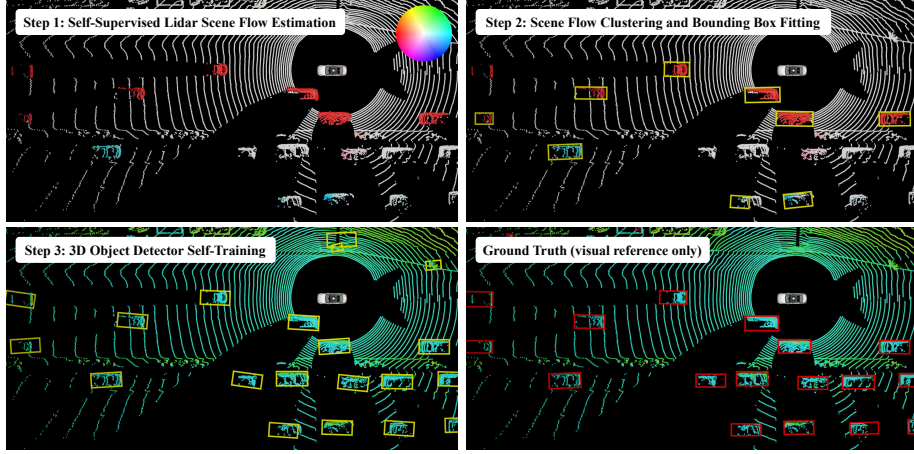


Fig. 3: Overview over preprocessing, initial pseudo ground truth generation and training with examples. **Top left:** In the first step, self-supervised lidar scene flow is computed and corrected for vehicle ego-motion. Points are colored by flow direction and magnitude. **Top right:** In the second step, the scene flow is clustered and bounding boxes are fitted (to the moving objects). **Bottom left:** In the third step, the network is trained on the pseudo ground truth and is generalizing to static objects also, since it does not have the motion information as input signal. Points are thus colored by laser intensity. **Bottom right:** Ground truth, for reference.

Flow Clustering: The points $\mathbf{p}_i \in \mathcal{P}^t$ in each preprocessed point cloud are clustered based on geometry and motion: All stationary points in a scene should have a flow \mathbf{f}_i similar to the vehicle’s ego-motion, i.e. $\mathbf{f}_i \approx \mathbf{f}_{i,\text{sta}} = ((\mathbf{T}_{\text{ego}}^{t \rightarrow t+1})^{-1} - \mathbf{I}_4) \cdot \mathbf{p}_i$. The residual flow must then be caused by motion of other actors: $\mathbf{f}_{i,\text{dyn}} = \mathbf{f}_i - \mathbf{f}_{i,\text{sta}}$. We filter all static points by applying a threshold of 1m/s to the residual flow and cluster the remaining points based on their point location and flow vector in 6D using DBSCAN [9](with parameters $\varepsilon = 1.0$, $\text{minPts} = 5$).

We fit a 3D bounding box \mathbf{B}_j^t to each resulting cluster following [37] and discard boxes with $l/w > 4.0$, $lw < 0.35\text{m}^2$, or $lwh < 0.5\text{m}^3$. The heading θ is set to match the "forward-axis" of the motion, i.e. we orient the boxes along the direction of the residual flow $\mathbf{f}_{i,\text{dyn}}$. The confidence c is initialized to 1 during clustering, and later replaced by detectors’ confidences cf . Section 3.3.

Tracking: We run a simple flow based tracker: Since we have accurate ego-motion available, we can track accurately in a fixed coordinate system w.r.t. the world. First, using the residual flow, we can compute a rigid body transform for each box at t that transforms the proposed box \mathbf{B}_i^t forward in time towards its suspected location at $t + 1$, $\hat{\mathbf{B}}_i^{t+1}$. The propagated boxes $\hat{\mathcal{B}}^{t+1}$ are matched greedily against the actual boxes \mathcal{B}^{t+1} based on box-center distance to the new detections. Unmatched boxes in \mathcal{B}^{t+1} which are further away than 1.5m from propagated boxes spawn new tracklets. Unmatched tracklets from \mathcal{B}^t are prop-

agated according to the last observed box motion for up to one time step, after that unmatched tracklets are terminated. We run tracking forward and reverse in time, connecting tracklets from forward and reverse tracking to tracks.

The resulting set of tracks is post-filtered: We discard tracks that are shorter than 4 time steps or that have a median box confidence c lower than the threshold 0.3. This retains only stable and high-confident tracks and avoids false positives to enter the pseudo ground truth.

Track Optimization: We reduce positional noise of the tracks by minimizing translational jerk on all tracks longer than 3m. Let \mathcal{X}_{obs} be the sequence of (noisy) observed box center positions \mathbf{x}_i for consecutive time steps $i \in \{1, \dots, T\}$ of a track and their derivative $\frac{d\mathbf{x}_i}{dt} \approx \frac{\mathbf{x}_{i+1} - \mathbf{x}_i}{\Delta t}$. We compute smoothed track positions $\mathcal{X}_{\text{smooth}}$ by initializing them to \mathcal{X}_{obs} and minimizing the following loss w.r.t. $\mathbf{x}_{\text{smooth}}$:

$$L = \sum_{i=1}^T \left\| \frac{d^3 \mathbf{x}_{i,\text{smooth}}}{dt^3} \right\|_2^2 + \beta \|\mathbf{x}_{i,\text{smooth}} - \mathbf{x}_{i,\text{obs}}\|_2^2 \quad (2)$$

I.e. we minimize the jerk $\frac{d^3 \mathbf{x}}{dt^3}$ and use a quadratic regularizer term ($\beta = 3$) on the positions. This simple optimization goal is better suited for our method than more sophisticated ones like an unrolled bicycle model, as it is both faster and also class-agnostic, *i.e.* more universal: Using a bicycle model is problematic when optimizing pedestrian tracks, since our method does not allow to distinguish different classes.

We subsequently align the orientation θ of each detection in a track to the direction of the smoothed track at its position. Box dimensions $\{l, w, h\}$ of all boxes in a track are adapted to the 90 percentile of observed box dimensions in a track. All hyperparameters related to clustering, tracking and track optimization have been tuned visually on two sample snippets from nuScenes [4].

3.3 Trajectory-Regularized Self-Training

After having mined initial pseudo ground truth of *moving* objects with a high precision and low recall, we now aim at iteratively improving our pseudo ground truth by training and using an object detector so that the pseudo ground truth generalizes to *movable* objects. We achieve this by executing iterative trajectory-regularized self-training, which is composed of the following two steps:

Training: We train the target object detection network using the current pseudo ground truth in a supervised training setup. Any single-frame object detection network can be plugged into our pipeline. In our experiments we do not deviate from the basic training setup of our object detection networks. Like any SOTA object detection method, we apply standard augmentation techniques to a point cloud during network training: Random rotation, scaling ($\pm 5\%$), and random translation up to 5m around the origin. Furthermore, we randomly pick 1 to 15 objects from the pseudo ground truth database and insert a random subset of their points at random locations into the scene.

Pseudo Ground Truth Regeneration: We halt training after a set number of training steps s ($s = 30k$ in our experiments) and create new, improved pseudo ground truth by running the trained detector in inference mode over all sequences in the training dataset, using the detectors’ confidence as box confidence c . We regularize these detections by running the flow-based tracker and track smoothing exactly like we do for the initial pseudo ground truth generation. Every 2nd iteration (i.e. every $60k$ steps in the experiments), we discard the network weights after regenerating the pseudo ground truth.

Fig. 4 illustrates the effect of our self-training: We see that the pseudo ground truth improves with each re-generation and that dropping network weights allows the network to re-focus on the generalized pseudo ground truth. Our strict requirements towards boxes being added to the pseudo ground truth leads to lower recall compared to the network, which as a result scores higher overall.

Two aspects are key to making our method perform well:

- Being restrictive when composing the pseudo ground truth (i.e. using plausible tracks of high-confidence network detections or clusters with significant flow only) avoids adding false positives into the pseudo ground truth and hence avoids that our network increasingly hallucinates with each iteration.
- Not using flow but only single-frame point clouds as input for the detector allows the detector to focus on appearance of objects solely.

These allow our method to generalize from initially mined *moving* objects to *movable* objects in the scene.

4 Evaluation

We evaluate our method on multiple datasets across multiple SOTA networks. SLIM [3], the self-supervised flow network we use, is trained and inferred as in the published version, but Bird’s-Eye-View (BEV) range is extended from $70 \times 70\text{m}$, 640×640 pixels to $120 \times 120\text{m}$ and 920×920 pixels.

4.1 Datasets and Metrics

We evaluate our method on four different AD datasets. For a fair comparison, we compute metrics for *movable* objects by mapping all animate objects (Cars, Trucks, Trailers, Motorcycles, Cyclists, Pedestrians and other Vehicles) to a single category and discard all inanimate objects (Barrier, Traffic Cone,...) since our method does not predict any class attributes. In Table 2 and Table 3 we also give class-based results for completeness. Class labels for true positives are taken from ground truth. For false positives, the predicted class label is assigned randomly according to the label distribution in the dataset.

Waymo Open Dataset (WOD): [24] is a large, geographically diverse dataset recorded with a proprietary high quality lidar. We evaluate using the protocol of [15, 19], using an area of whole $100\text{m} \times 40\text{m}$ BEV grid around the ego vehicle, artificially cropping the predictions of our method down to this reduced area.

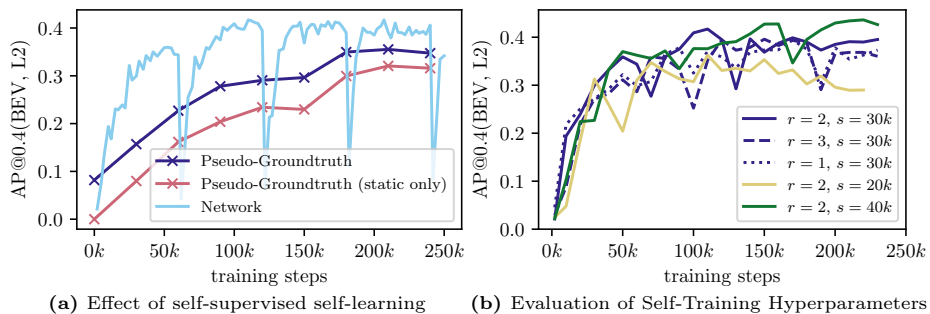


Fig. 4: Left: Effect of self-supervised self-learning: At the beginning of the training, only *moving* objects are contained within the pseudo ground truth, which thus scores 0 on static objects. Thanks to the self-training, the network generalizes to *movable* objects and the score of the pseudo ground truth on static objects starts to increase with every regeneration at each "X" in the graph. The pseudo ground truth's performance is measured on a subset of the train set of WOD dataset since our tracking is looking ahead in time, which would be unfair w.r.t. other methods. The network (here: Centerpoint) is evaluated on a small subset of the validation set. **Right: Evaluation of Self-Training Hyperparameters:** Network (Centerpoint) performance over the course of a training on WOD. s is the number of training steps between pseudo ground truth regenerations, r is the number of regenerations after which network weights are dropped and re-initialized.

KITTI: [10, 11] is recorded using a Velodyne HDL64 lidar sensor, where some parts have been annotated with 3D object boxes and tracking information in the forward facing camera field of view. A large portion of the published data is only available in raw format without annotations, which our method is able to leverage, due to not requiring any ground truth annotations for training.

Argoverse 2: AV2 [31] is recorded using two stacked Velodyne VLP32 lidar sensors and annotated with 3D object boxes. On AV2 and KITTI, we evaluate both 2D (in BEV space) and 3D box IoU at IoU thresholds of 0.3 and 0.5 in the area of $100 \times 100\text{m}$ around the ego vehicle.

nuScenes: [4] is recorded using a Velodyne VLP32 lidar sensor. We evaluate using the nuScenes protocol.

4.2 Networks

We evaluate our proposed method with two SOTA lidar object detection networks of different architecture: Centerpoint [36] and Transfusion-L [2]. We do not modify the published network architectures or losses and train both networks with a batch size of four.

CenterPoint (CP): [36] is based on 2D convolutions in BEV space. Object centers are represented as heatmap in the BEV, which are then reduced to a sensible amount of boxes using non-maximum-suppression.

Transfusion-L (TF): [2] is a Transformer based architecture, which is applied after initial encoding of the LiDAR point cloud into a 2D BEV feature tensor.

		AV2				nuScenes	
		BEV-IOU		3D-IOU			
		AP@0.3↑	AP@0.5↑	AP@0.3↑	AP@0.5↑	AP↑	AOE↓
Sup.	CP [36]	0.778	0.778	0.736	0.517	0.484	0.560
	TF [2]	0.783	0.654	0.767	0.601	0.627	0.501
Unsupervised	DBSCAN [9]	0.054	0.026	0.020	0.003	0.008	0.171
	DBSCAN(SF)	0.070	0.026	0.065	0.015	0.003	0.082
	DBSCAN(GF)	0.105	0.041	0.088	0.024	0.000	1.000
	RSF [6]	0.074	0.026	0.055	0.014	0.019	1.003
Self Train	Oyster [38] †	0.354	0.245	-	-	-	-
	Oyster-CP [38]	0.381	0.266	0.150	0.002	0.091	1.514
	Oyster-TF [38]	0.340	0.198	0.182	0.016	0.093	1.564
	LISO-CP	0.448	0.335	0.367	0.188	0.109	1.062
	LISO-TF	0.417	0.294	0.317	0.176	0.134	0.938

Table 1: Evaluation on AV2 [31] and nuScenes [4]: CP, TF: network architecture, in the first two rows trained supervised for comparison. †: Metrics as reported in [38]. SF: self-supervised lidar scene flow by SLIM, GF: ground truth lidar scene flow. Note that nuScenes uses a minimum precision and recall threshold of 0.1, and since the recall of GT flow clustering is lower than 0.1, all results are clipped away. For full nuScenes scores see supplementary material.

4.3 Baselines

Besides the obvious baseline of training the object detection networks supervised from scratch on ground truth from the dataset, we also compare to multiple strong unsupervised baselines. For details, see Sec. 2.

RSF: We include RSF [6] in our evaluation as strong representative of methods doing object distilling from motion cues. We ran experiments using the published code of the authors.

DBSCAN: This algorithm [9] clusters points in the point cloud with similar 3D locations into objects. We additionally evaluate extending the cluster space to 6D by either using SLIM scene flow (SF) or ground-truth scene flow (GT). Thus, the "DBSCAN(SF)" baseline essentially corresponds to the raw detections used for our initial pseudo ground truth generation. We use the implementation from [17] with parameter values 1.0 for epsilon and 5 for the minimum number of points for a valid cluster.

SeMoLi: [19] is the most recent baseline. As it showed to outperform [15] as self-supervised object detection method we include only published results of [19] in our evaluation.

Oyster: We reimplemented [38] using PyTorch [16], and apply the proposed framework to the CenterPoint (Oyster-CP) and Transfusion-L (Oyster-TF) to be as close as possible to our method and evaluation. We verify our re-implementation, by reproducing the reported metrics by [38] on AV2, see Table 1.

		AP@0.4 \uparrow									AP@0.5 \uparrow		AP@0.7 \uparrow	
		Movable		Moving		Still		Vehi.	Ped.	Cycl.	Movable		Movable	
		BEV	3D	BEV	3D	BEV	3D	BEV	BEV	BEV	BEV	3D	BEV	3D
Sup.	CP [36]	0.765	0.684	0.721	0.624	0.735	0.657	0.912	0.513	0.134	0.719	0.578	0.510	0.202
	TF [2]	0.746	0.723	0.714	0.668	0.733	0.710	0.918	0.457	0.216	0.711	0.669	0.532	0.385
Unsupervised	DBSCAN [9]	0.027	0.008	0.009	0.000	0.027	0.006	0.184	0.002	0.001	0.019	0.002	0.000	0.000
	DBSCAN(SF)	0.026	0.010	0.064	0.041	0.000	0.000	0.073	0.010	0.009	0.011	0.001	0.000	0.000
	DBSCAN(GF)	0.114	0.071	0.318	0.120	0.000	0.000	0.113	0.111	0.240	0.052	0.023	0.002	0.000
	RSF [6]	0.030	0.020	0.080	0.055	0.000	0.000	0.109	0.000	0.002	0.025	0.012	0.011	0.000
	SeMoLi [19] \dagger	-	0.195	-	0.575	-	-	-	-	-	-	-	-	0.018
	LISO-CP	0.292	0.211	0.272	0.204	0.208	0.140	0.607	0.029	0.010	0.239	0.146	0.110	0.019
Self Train	Oyster-CP [38]	0.217	0.084	0.151	0.062	0.176	0.056	0.562	0.000	0.000	0.176	0.023	0.067	0.000
	Oyster-TF [38]	0.121	0.015	0.051	0.007	0.098	0.010	0.475	0.000	0.000	0.092	0.003	0.031	0.000
	LISO-CP	0.380	0.308	0.350	0.296	0.322	0.255	0.695	0.055	0.022	0.343	0.219	0.182	0.021
	LISO-TF	0.327	0.208	0.349	0.245	0.233	0.126	0.669	0.024	0.012	0.277	0.136	0.116	0.009

Table 2: Evaluation on WOD dataset: We evaluate using the protocol of [15, 19], using an area of whole 100m \times 40m BEV grid around the ego vehicle, considering objects that move faster than 1m/s to be *moving* (difficulty level L2). CP, TF: network architecture, in the first two lines trained supervised for comparison. \dagger : Results taken from [19]. SF: lidar scene flow by SLIM, GF: ground truth lidar scene flow. For class-specific 3D detection scores see supplementary material.

4.4 Results

Quantitative Results: On all four datasets we see that our method consistently outperforms all self-supervised baselines in all metrics for *movable* objects, see Table 1, Table 2, and Table 3. Only SeMoLi [19] beats LISO on *moving* objects (see Table 2) but significantly drops below LISO’s performance on *movable* objects, hinting to difficulties with generalization. Our method does not suffer from this performance gap and performs nearly equally well on *movable* and *moving* objects. We also observe that, despite mostly better performance in the supervised case, Transfusion-L responds less favorable than Centerpoint to the self-supervised training approaches. We suspect that Centerpoint, due to its convolutional architecture and its lack of positional encoding compared to Transfusion-L, is less susceptible to overfitting to where *moving* objects have been observed and where not to expect them.

We also observe that the nuScenes dataset seems to be the most challenging for the self-supervised methods, leading to the biggest gap between supervised and unsupervised object detection performance. We attribute this to the sparseness of the lidar sensor with only 32 layers. All self-supervised methods have difficulties estimating the orientation of objects (AOE on nuScenes, 2π periodic, see Table 1), which the IoU-based metrics cannot reveal.

Qualitative Results:

In Fig. 5 we compare our method to the best-performing baseline, Oyster, using Centerpoint as network architecture. It can be seen, that our method has higher accuracy and predicts box orientations more accurately.

	Movable (Moving & Still)				Car		Pedestrian		Cyclist	
	BEV-IOU		3D-IOU		BEV-IOU		BEV-IOU		BEV-IOU	
	AP@0.3↑	AP@0.5↑	AP@0.3↑	AP@0.5↑	AP@0.3↑	AP@0.5↑	AP@0.3↑	AP@0.5↑	AP@0.3↑	AP@0.5↑
CP [36]	0.755	0.690	0.736	0.601	0.814	0.794	0.370	0.128	0.409	0.157
TF [2]	0.747	0.665	0.729	0.582	0.820	0.776	0.311	0.096	0.263	0.032
DBSCAN [9]	0.023	0.002	0.010	0.000	0.026	0.005	0.000	0.000	0.064	0.007
RSF [6]	0.029	0.019	0.029	0.011	0.066	0.049	0.000	0.000	0.192	0.043
Oyster-CP [38]	0.235	0.098	0.114	0.000	0.327	0.135	0.000	0.000	0.000	0.000
Oyster-TF [38]	0.273	0.088	0.128	0.000	0.364	0.121	0.000	0.000	0.019	0.000
LISO-CP	0.446	0.330	0.419	0.159	0.520	0.411	0.097	0.019	0.445	0.053
LISO-TF	0.361	0.207	0.294	0.036	0.425	0.297	0.084	0.014	0.348	0.003

Table 3: Evaluation on KITTI dataset: We evaluate on the forward facing field of view where GT annotations are available, but run inference on the whole $100 \times 100\text{m}$ BEV grid. Also note that flow annotations are not available for KITTI Object. CP, TF: network architecture, in the first two lines trained supervised for comparison.




Fig. 5: Qualitative Results on WOD. Red boxes are ground truth boxes, yellow boxes are predictions. **Left:** Oyster-CP **Right:** LISO-CP

Fig. 6, in contrast, showcases an important failure-case and general problem of all unsupervised methods: ground truth, especially in the WOD dataset, is also annotated in very sparse and distant regions. It is very challenging to generate pseudo ground truth for such regions whereas supervised trainings do not have to generalize from *moving* to such *movable* (but very sparse) objects. This may be the main reason for a still noticeable gap in evaluation results between supervised and unsupervised methods.

4.5 Ablation Study

We investigated the influence of different choices for the components in our pipeline, see Table 4 and cf. Fig. 2.

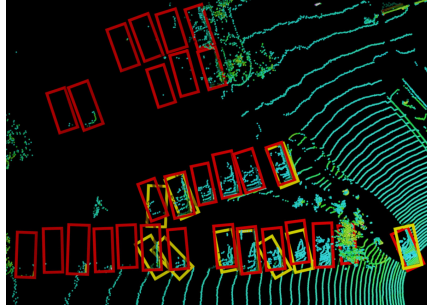


Fig. 6: Missed ground truth boxes in the WOD dataset.

Motion Cues as Clustering Input: When adding motion cues to box clustering for Oyster we observe that detection performance already increases noticeably (comparing #3 to #4, Table 4). This demonstrates that self-supervised motion cues are a key ingredient to get high-quality initial pseudo ground truth as opposed to just using clustered 3D points.

Tag	Cluster	Input Method	Self Train	Track Optim.	AP@0.4(BEV)	AP@0.4(3D)
#1	P, SF	no tracker			0.177	0.086
#2	P, SF	no tracker	✓		0.201	0.131
#3	P	Oyster	✓		0.217	0.084
#4	P, SF	Oyster	✓		0.255	0.104
#5	P, SF	LISO(K, SF)			0.279	0.209
#6	P, SF	LISO(K, SF)	✓		0.360	0.290
#7	P, SF	LISO(K, SF)		✓	0.292	0.211
#8	P, SF	LISO(K, SF)	✓	✓	0.380	0.308
#9	P, SF	LISO(G, SF)	✓	✓	0.411	0.339
#10	P, GF	LISO(G, GF)	✓	✓	0.423	0.349

Table 4: Ablation study of different parts of our pipeline on WOD with Center-point [36]. **Abbreviations:** P: points, SF: self-supervised lidar scene flow (SLIM), GF: ground truth lidar scene flow. K: KISS-ICP ego-motion, G: ground truth ego-motion.

Motion Cues for Tracking: Our scene-flow-based tracker is the biggest contributing factor to the success of our method: the ablation reveals that leveraging motion cues greatly improves tracking (comparing #4 to #6) and thus ultimately improves self-training, i.e. more accurate tracking allows for much more strictness when matching and filtering tracklets. The Oyster tracker uses a matching threshold of 5m, our threshold is only 1.5m. This strictness leads to higher quality pseudo ground truth.

Effect of Self Training: Even without using any tracker to filter tracklets self training has a benefit (comparing #1 to #2). This is due to the network

generalizing to new instances and confidence thresholding the detections. However, having an additional way to discard implausible detections (by tracking) amplifies the positive effect of self training (comparing #5 to #6 and #7 to #8), as it can better prevent false positives from entering the pseudo ground truth.

Track Optimization: The added benefit of track optimization is more independent of Self Training (comparing going from #5 to #7 with going from #6 to #8). Finally we notice, that with the combination of a strict tracker, track optimization and self training, the performance is very close to using ground truth flow and ego-motion (comparing #8 to #9 and #10).

Hyperparameters for Iterative Training: Fig. 4 demonstrates that the performance of our proposed method is relatively consistent across a range of hyperparameters. However, using too few steps between regeneration of pseudo ground truth ($s = 20k$) leads to degrading performance, because the network does not have enough time to generalize and stabilize using the pseudo ground truth, which then has negative effects during regeneration of the pseudo ground truth. The experiment reveals that doing multiple iterations of self-learning and dropping network weights to allow the network to adjust is beneficial for a good performance. We selected $r = 2$ and $s = 30k$ as a good compromise between performance and speed for all other experiments.

5 Conclusion

We have proposed a novel framework for self-supervised 3D lidar object detection based on self-supervised lidar scene flow. Using simple clustering on lidar scene flow in combination with a novel flow-based tracker, we were able to generate pseudo ground truth with *moving* objects at high precision. This enabled us to bootstrap SOTA 3D lidar object detectors, without using any human labels. The detector generalizes from detecting *moving* to detecting *movable* objects over multiple self-training iterations. Experiments revealed that our trajectory-regularized self-learning, based on our scene-flow-based tracker, is key to the success of our method. We have demonstrated the effectiveness of our approach on two SOTA lidar object detectors as well as four AD datasets. All experiments were conducted with the same set of hyperparameters, demonstrating the robustness and wide applicability of our method. Our method achieves a significant improvement in the state-of-the-art of self-supervised lidar object detection on all four datasets. The biggest limitation of our approach is that our method is not able to distinguish different classes. Future work could be around generating pseudo ground truth for class labels, e.g. based on motion or size characteristics.

References

1. Amini, M., Feofanov, V., Pauletto, L., Devijver, E., Maximov, Y.: Self-training: A survey. CoRR **abs/2202.12040** (2022), <https://arxiv.org/abs/2202.12040>
2. Bai, X., Hu, Z., Zhu, X., Huang, Q., Chen, Y., Fu, H., Tai, C.: Transfusion: Robust lidar-camera fusion for 3d object detection with transformers. In:

- IEEE/CVF Conference on Computer Vision and Pattern Recognition, CVPR 2022, New Orleans, LA, USA, June 18-24, 2022. pp. 1080–1089. IEEE (2022). <https://doi.org/10.1109/CVPR52688.2022.00116>, <https://doi.org/10.1109/CVPR52688.2022.00116>
3. Baur, S.A., Emmerichs, D.J., Moosmann, F., Pinggera, P., Ommer, B., Geiger, A.: SLIM: self-supervised lidar scene flow and motion segmentation. In: 2021 IEEE/CVF International Conference on Computer Vision, ICCV 2021, Montreal, QC, Canada, October 10-17, 2021. pp. 13106–13116. IEEE (2021). <https://doi.org/10.1109/ICCV48922.2021.01288>, <https://doi.org/10.1109/ICCV48922.2021.01288>
 4. Caesar, H., Bankiti, V., Lang, A.H., Vora, S., Liong, V.E., Xu, Q., Krishnan, A., Pan, Y., Baldan, G., Beijbom, O.: nusenes: A multimodal dataset for autonomous driving. In: 2020 IEEE/CVF Conference on Computer Vision and Pattern Recognition, CVPR 2020, Seattle, WA, USA, June 13-19, 2020. pp. 11618–11628. IEEE (2020). <https://doi.org/10.1109/CVPR42600.2020.01164>, <https://doi.org/10.1109/CVPR42600.2020.01164>
 5. Chen, Z., Luo, Y., Wang, Z., Baktashmotlagh, M., Huang, Z.: Revisiting domain-adaptive 3d object detection by reliable, diverse and class-balanced pseudo-labeling. In: IEEE/CVF International Conference on Computer Vision, ICCV 2023, Paris, France, October 1-6, 2023. pp. 3691–3703. IEEE (2023). <https://doi.org/10.1109/ICCV51070.2023.00344>, <https://doi.org/10.1109/ICCV51070.2023.00344>
 6. Deng, D., Zakhori, A.: Rsf: Optimizing rigid scene flow from 3d point clouds without labels. In: Proceedings of the IEEE/CVF Winter Conference on Applications of Computer Vision (WACV). pp. 1277–1286 (January 2023)
 7. Dewan, A., Caselitz, T., Tipaldi, G.D., Burgard, W.: Motion-based detection and tracking in 3d lidar scans. In: Kragic, D., Bicchi, A., Luca, A.D. (eds.) 2016 IEEE International Conference on Robotics and Automation, ICRA 2016, Stockholm, Sweden, May 16-21, 2016. pp. 4508–4513. IEEE (2016). <https://doi.org/10.1109/ICRA.2016.7487649>, <https://doi.org/10.1109/ICRA.2016.7487649>
 8. Eskandar, G.: An empirical study of the generalization ability of lidar 3d object detectors to unseen domains. In: Proceedings of the IEEE/CVF Conference on Computer Vision and Pattern Recognition (CVPR). pp. 23815–23825 (June 2024)
 9. Ester, M., Kriegel, H., Sander, J., Xu, X.: A density-based algorithm for discovering clusters in large spatial databases with noise. In: Simoudis, E., Han, J., Fayyad, U.M. (eds.) Proceedings of the Second International Conference on Knowledge Discovery and Data Mining (KDD-96), Portland, Oregon, USA. pp. 226–231. AAAI Press (1996), <http://www.aaai.org/Library/KDD/1996/kdd96-037.php>
 10. Geiger, A., Lenz, P., Stiller, C., Urtasun, R.: Vision meets robotics: The KITTI dataset. *Int. J. Robotics Res.* **32**(11), 1231–1237 (2013). <https://doi.org/10.1177/0278364913491297>, <https://doi.org/10.1177/0278364913491297>
 11. Geiger, A., Lenz, P., Urtasun, R.: Are we ready for autonomous driving? the KITTI vision benchmark suite. In: 2012 IEEE Conference on Computer Vision and Pattern Recognition, Providence, RI, USA, June 16-21, 2012. pp. 3354–3361. IEEE Computer Society (2012). <https://doi.org/10.1109/CVPR.2012.6248074>, <https://doi.org/10.1109/CVPR.2012.6248074>
 12. Harley, A.W., Zuo, Y., Wen, J., Mangal, A., Potdar, S., Chaudhry, R., Fragkiadaki, K.: Track, check, repeat: An EM approach to unsupervised tracking. In: IEEE Conference on Computer Vision and Pattern Recognition, CVPR 2021, virtual, June 19-25, 2021. pp. 16581–16591. Computer Vision Foundation / IEEE (2021). <https://doi.org/10.1109/CVPR45924.2021.00165>

- [//doi.org/10.1109/CVPR46437.2021.01631](https://doi.org/10.1109/CVPR46437.2021.01631), https://openaccess.thecvf.com/content/CVPR2021/html/Harley_Track_Check_Repeat_An_EM_Approach_to_Unsupervised_Tracking_CVPR_2021_paper.html
13. Liang, Z., Zhang, Z., Zhang, M., Zhao, X., Pu, S.: Rangeioudet: Range image based real-time 3d object detector optimized by intersection over union. In: IEEE Conference on Computer Vision and Pattern Recognition, CVPR 2021, virtual, June 19-25, 2021. pp. 7140–7149. Computer Vision Foundation / IEEE (2021). <https://doi.org/10.1109/CVPR46437.2021.00706>, https://openaccess.thecvf.com/content/CVPR2021/html/Liang_RangeIoUDet_Range_Image_Based_Real-Time_3D_Object_Detector_Optimized_by_CVPR_2021_paper.html
 14. Meyer, G.P., Laddha, A., Kee, E., Vallespi-Gonzalez, C., Wellington, C.K.: Laser-net: An efficient probabilistic 3d object detector for autonomous driving. In: IEEE Conference on Computer Vision and Pattern Recognition, CVPR 2019, Long Beach, CA, USA, June 16-20, 2019. pp. 12677–12686. Computer Vision Foundation / IEEE (2019). <https://doi.org/10.1109/CVPR.2019.01296>, http://openaccess.thecvf.com/content_CVPR_2019/html/Meyer_LaserNet_An_Efficient_Probabilistic_3D_Object_Detector_for_Autonomous_Driving_CVPR_2019_paper.html
 15. Najibi, M., Ji, J., Zhou, Y., Qi, C.R., Yan, X., Ettinger, S., Anguelov, D.: Motion inspired unsupervised perception and prediction in autonomous driving. In: Avidan, S., Brostow, G.J., Cissé, M., Farinella, G.M., Hassner, T. (eds.) Computer Vision - ECCV 2022 - 17th European Conference, Tel Aviv, Israel, October 23-27, 2022, Proceedings, Part XXXVIII. Lecture Notes in Computer Science, vol. 13698, pp. 424–443. Springer (2022). https://doi.org/10.1007/978-3-031-19839-7_25, https://doi.org/10.1007/978-3-031-19839-7_25
 16. Paszke, A., Gross, S., Massa, F., Lerer, A., Bradbury, J., Chanan, G., Killeen, T., Lin, Z., Gimelshein, N., Antiga, L., Desmaison, A., Köpf, A., Yang, E.Z., DeVito, Z., Raison, M., Tejani, A., Chilamkurthy, S., Steiner, B., Fang, L., Bai, J., Chintala, S.: Pytorch: An imperative style, high-performance deep learning library. In: Wallach, H.M., Larochelle, H., Beygelzimer, A., d’Alché-Buc, F., Fox, E.B., Garnett, R. (eds.) Advances in Neural Information Processing Systems 32: Annual Conference on Neural Information Processing Systems 2019, NeurIPS 2019, December 8-14, 2019, Vancouver, BC, Canada. pp. 8024–8035 (2019), <https://proceedings.neurips.cc/paper/2019/hash/bdbca288fee7f92f2bfa9f7012727740-Abstract.html>
 17. Pedregosa, F., Varoquaux, G., Gramfort, A., Michel, V., Thirion, B., Grisel, O., Blondel, M., Prettenhofer, P., Weiss, R., Dubourg, V., Vanderplas, J., Passos, A., Cournapeau, D., Brucher, M., Perrot, M., Duchesnay, E.: Scikit-learn: Machine learning in Python. *Journal of Machine Learning Research* **12**, 2825–2830 (2011)
 18. Rist, C.B., Enzweiler, M., Gavrila, D.M.: Cross-sensor deep domain adaptation for lidar detection and segmentation. In: 2019 IEEE Intelligent Vehicles Symposium, IV 2019, Paris, France, June 9-12, 2019. pp. 1535–1542. IEEE (2019). <https://doi.org/10.1109/IVS.2019.8814047>, <https://doi.org/10.1109/IVS.2019.8814047>
 19. Seidenschwarz, J., Ošep, A., Ferroni, F., Lucey, S., Leal-Taixé, L.: Semoli: What moves together belongs together (2024), <https://arxiv.org/abs/2402.19463>
 20. Shen, Z., Liang, H., Lin, L., Wang, Z., Huang, W., Yu, J.: Fast ground segmentation for 3d lidar point cloud based on jump-convolution-process. *Remote. Sens.* **13**(16), 3239 (2021). <https://doi.org/10.3390/rs13163239>, <https://doi.org/10.3390/rs13163239>

21. Shi, S., Wang, X., Li, H.: Pointcnn: 3d object proposal generation and detection from point cloud. In: IEEE Conference on Computer Vision and Pattern Recognition, CVPR 2019, Long Beach, CA, USA, June 16-20, 2019. pp. 770–779. Computer Vision Foundation / IEEE (2019). <https://doi.org/10.1109/CVPR.2019.00086>, http://openaccess.thecvf.com/content_CVPR_2019/html/Shi_PointRCNN_3D_Object_Proposal_Generation_and_Detection_From_Point_Cloud_CVPR_2019_paper.html
22. Shin, S., Golodetz, S., Vankadari, M., Zhou, K., Markham, A., Trigoni, N.: Sample, crop, track: Self-supervised mobile 3d object detection for urban driving lidar. CoRR **abs/2209.10471** (2022). <https://doi.org/10.48550/arXiv.2209.10471>, <https://doi.org/10.48550/arXiv.2209.10471>
23. Song, Z., Yang, B.: OGC: Unsupervised 3d object segmentation from rigid dynamics of point clouds. In: Oh, A.H., Agarwal, A., Belgrave, D., Cho, K. (eds.) Advances in Neural Information Processing Systems (2022), <https://openreview.net/forum?id=ecNbE00tqBU>
24. Sun, P., Kretschmar, H., Dotiwalla, X., Chouard, A., Patnaik, V., Tsui, P., Guo, J., Zhou, Y., Chai, Y., Caine, B., Vasudevan, V., Han, W., Ngiam, J., Zhao, H., Timofeev, A., Ettinger, S., Krivokon, M., Gao, A., Joshi, A., Zhang, Y., Shlens, J., Chen, Z., Anguelov, D.: Scalability in perception for autonomous driving: Waymo open dataset. In: 2020 IEEE/CVF Conference on Computer Vision and Pattern Recognition, CVPR 2020, Seattle, WA, USA, June 13-19, 2020. pp. 2443–2451. IEEE (2020). <https://doi.org/10.1109/CVPR42600.2020.00252>, <https://doi.org/10.1109/CVPR42600.2020.00252>
25. Sun, P., Wang, W., Chai, Y., Elsayed, G., Bewley, A., Zhang, X., Sminchisescu, C., Anguelov, D.: RSN: range sparse net for efficient, accurate lidar 3d object detection. In: IEEE Conference on Computer Vision and Pattern Recognition, CVPR 2021, virtual, June 19-25, 2021. pp. 5725–5734. Computer Vision Foundation / IEEE (2021). <https://doi.org/10.1109/CVPR46437.2021.00567>, https://openaccess.thecvf.com/content/CVPR2021/html/Sun_RSN_Range_Sparse_Net_for_Efficient_Accurate_LiDAR_3D_Object_CVPR_2021_paper.html
26. Théodose, R., Denis, D., Chateau, T., Frémont, V., Checchin, P.: A deep learning approach for lidar resolution-agnostic object detection. IEEE Trans. Intell. Transp. Syst. **23**(9), 14582–14593 (2022). <https://doi.org/10.1109/TITS.2021.3130487>, <https://doi.org/10.1109/TITS.2021.3130487>
27. Träuble, B., Pauen, S., Poulin-Dubois, D.: Speed and direction changes induce the perception of animacy in 7-month-old infants. Frontiers in Psychology **5** (2014). <https://doi.org/10.3389/fpsyg.2014.01141>, <https://www.frontiersin.org/articles/10.3389/fpsyg.2014.01141>
28. Vizzo, I., Guadagnino, T., Mersch, B., Wiesmann, L., Behley, J., Stachniss, C.: KISS-ICP: in defense of point-to-point ICP - simple, accurate, and robust registration if done the right way. IEEE Robotics Autom. Lett. **8**(2), 1029–1036 (2023). <https://doi.org/10.1109/LRA.2023.3236571>, <https://doi.org/10.1109/LRA.2023.3236571>
29. Wang, Y., Chen, X., You, Y., Li, L.E., Hariharan, B., Campbell, M.E., Weinberger, K.Q., Chao, W.: Train in germany, test in the USA: making 3d object detectors generalize. In: 2020 IEEE/CVF Conference on Computer Vision and Pattern Recognition, CVPR 2020, Seattle, WA, USA, June 13-19, 2020. pp. 11710–11720. Computer Vision Foundation / IEEE (2020). <https://doi.org/10.1109/CVPR42600.2020.01173>, https://openaccess.thecvf.com/content_CVPR_2020/html/Wang_

- Train_in_Germany_Test_in_the_USA_Making_3D_Object_CVPR_2020_paper.html
30. Wang, Y., Chen, Y., Zhang, Z.: 4d unsupervised object discovery. In: Koyejo, S., Mohamed, S., Agarwal, A., Belgrave, D., Cho, K., Oh, A. (eds.) *Advances in Neural Information Processing Systems 35: Annual Conference on Neural Information Processing Systems 2022, NeurIPS 2022, New Orleans, LA, USA, November 28 - December 9, 2022* (2022). http://papers.nips.cc/paper_files/paper/2022/hash/e7407ab5e89c405d28ff6807ffec594a-Abstract-Conference.html
 31. Wilson, B., Qi, W., Agarwal, T., Lambert, J., Singh, J., Khandelwal, S., Pan, B., Kumar, R., Hartnett, A., Pontes, J.K., Ramanan, D., Carr, P., Hays, J.: Argoverse 2: Next generation datasets for self-driving perception and forecasting. In: *Proceedings of the Neural Information Processing Systems Track on Datasets and Benchmarks (NeurIPS Datasets and Benchmarks 2021)* (2021)
 32. Wozniak, M.K., Hansson, M., Thiel, M., Jensfelt, P.: UADA3D: unsupervised adversarial domain adaptation for 3d object detection with sparse lidar and large domain gaps. *CoRR* **abs/2403.17633** (2024). <https://doi.org/10.48550/ARXIV.2403.17633>, <https://doi.org/10.48550/arXiv.2403.17633>
 33. Xu, J., Waslander, S.L.: Hypermodest: Self-supervised 3d object detection with confidence score filtering. *CoRR* **abs/2304.14446** (2023). <https://doi.org/10.48550/arXiv.2304.14446>, <https://doi.org/10.48550/arXiv.2304.14446>
 34. Xu, Q., Zhou, Y., Wang, W., Qi, C.R., Anguelov, D.: SPG: unsupervised domain adaptation for 3d object detection via semantic point generation. In: *2021 IEEE/CVF International Conference on Computer Vision, ICCV 2021, Montreal, QC, Canada, October 10-17, 2021*. pp. 15426–15436. IEEE (2021). <https://doi.org/10.1109/ICCV48922.2021.01516>, <https://doi.org/10.1109/ICCV48922.2021.01516>
 35. Yang, Z., Sun, Y., Liu, S., Jia, J.: 3dssd: Point-based 3d single stage object detector. In: *2020 IEEE/CVF Conference on Computer Vision and Pattern Recognition, CVPR 2020, Seattle, WA, USA, June 13-19, 2020*. pp. 11037–11045. Computer Vision Foundation / IEEE (2020). <https://doi.org/10.1109/CVPR42600.2020.01105>, https://openaccess.thecvf.com/content_CVPR_2020/html/Yang_3DSSD_Point-Based_3D_Single_Stage_Object_Detector_CVPR_2020_paper.html
 36. Yin, T., Zhou, X., Krähenbühl, P.: Center-based 3d object detection and tracking. In: *IEEE Conference on Computer Vision and Pattern Recognition, CVPR 2021, virtual, June 19-25, 2021*. pp. 11784–11793. Computer Vision Foundation / IEEE (2021). <https://doi.org/10.1109/CVPR46437.2021.01161>, https://openaccess.thecvf.com/content/CVPR2021/html/Yin_Center-Based_3D_Object_Detection_and_Tracking_CVPR_2021_paper.html
 37. You, Y., Luo, K., Phoo, C.P., Chao, W., Sun, W., Hariharan, B., Campbell, M.E., Weinberger, K.Q.: Learning to detect mobile objects from lidar scans without labels. In: *IEEE/CVF Conference on Computer Vision and Pattern Recognition, CVPR 2022, New Orleans, LA, USA, June 18-24, 2022*. pp. 1120–1130. IEEE (2022). <https://doi.org/10.1109/CVPR52688.2022.00120>, <https://doi.org/10.1109/CVPR52688.2022.00120>
 38. Zhang, L., Yang, A.J., Xiong, Y., Casas, S., Yang, B., Ren, M., Urtasun, R.: Towards unsupervised object detection from lidar point clouds. In: *Proceedings of the IEEE/CVF Conference on Computer Vision and Pattern Recognition (CVPR)*. pp. 9317–9328 (June 2023)

39. Zhang, Y., Hu, Q., Xu, G., Ma, Y., Wan, J., Guo, Y.: Not all points are equal: Learning highly efficient point-based detectors for 3d lidar point clouds. In: IEEE/CVF Conference on Computer Vision and Pattern Recognition, CVPR 2022, New Orleans, LA, USA, June 18-24, 2022. pp. 18931–18940. IEEE (2022). <https://doi.org/10.1109/CVPR52688.2022.01838>, <https://doi.org/10.1109/CVPR52688.2022.01838>
40. Zhou, Y., Tuzel, O.: Voxelnet: End-to-end learning for point cloud based 3d object detection. In: 2018 IEEE Conference on Computer Vision and Pattern Recognition, CVPR 2018, Salt Lake City, UT, USA, June 18-22, 2018. pp. 4490–4499. IEEE Computer Society (2018). <https://doi.org/10.1109/CVPR.2018.00472>, http://openaccess.thecvf.com/content_cvpr_2018/html/Zhou_VoxelNet_End-to-End_Learning_CVPR_2018_paper.html